

Vol 19, June 2009

## New Haynesville Shale Lease Activity


### P2 Energy Solutions confirms there's plenty of updated lease information to help you shape your strategy

It's no secret that the economic conditions of the past year have put the brakes on lease activity. But if your company has stopped updating competitive lease information in your area of interest, you might be surprised to see just how active the market has been. Take the Haynesville Shale play for example.

Since December, we have added more than **27,000** lease records to our Tobin® Digital Lease Dataset in the 12 county/parish Haynesville area.



Contact Tobin Inside Sales for quotes  
**800.365.4484**  
 or visit  
[info.p2es.com/tobin](http://info.p2es.com/tobin)



# DATA on DEMAND

Order hard copy maps over the Internet!  
[p2es.datadoors.net](http://p2es.datadoors.net)

### Tobin Historical Aerial Photography

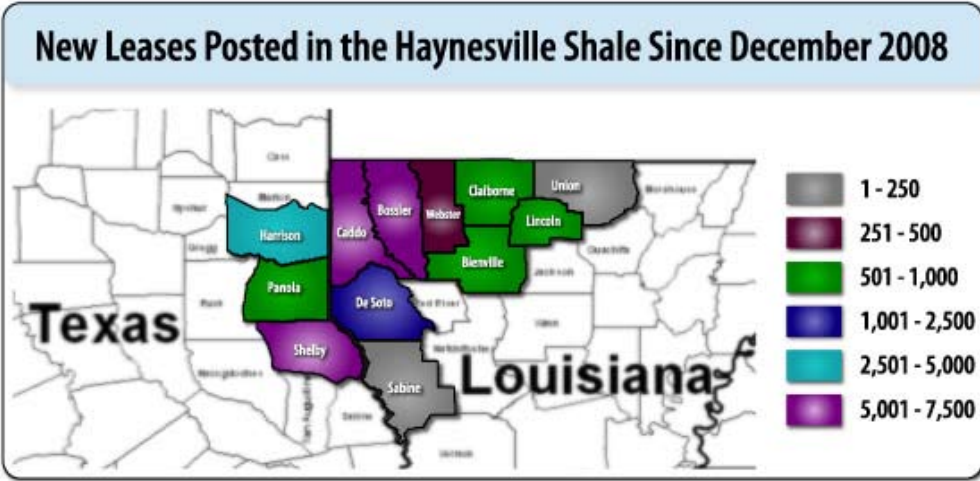
Harris County, Texas 1930's and 1950's Coverage Available for Delivery

Scanned and Ortho-rectified to Current Coverage

Call Inside Sales at 1-800-365-4484 for a quote

### Other Products and Services

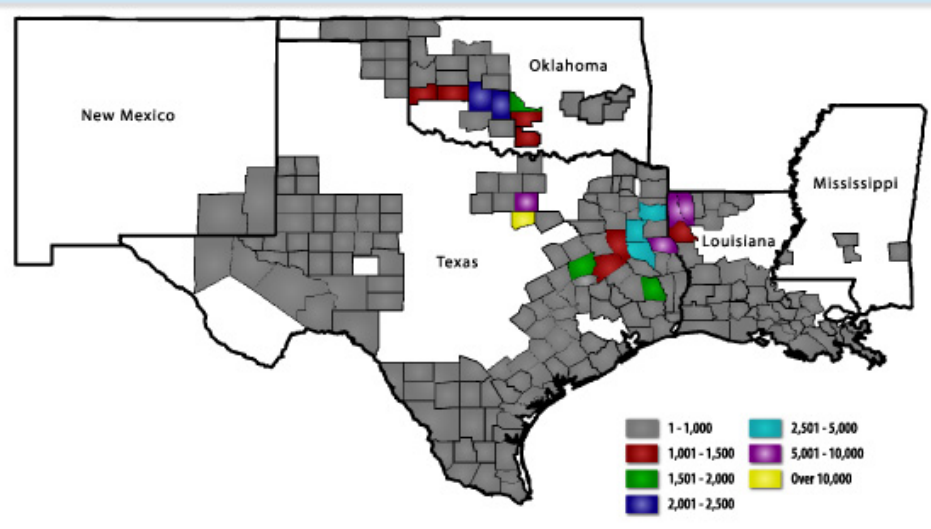
- ➔ [Map Data Products](#)
- ➔ [Aerial Photography](#)
- ➔ [Photogrammetric Services](#)
- ➔ [GIS Software](#)
- ➔ [GIS Services](#)



County/Parish	New Leases Posted
Bienville, LA	607
Bossier, LA	6,851
Caddo, LA	6,881
Claiborne, LA	829
De Soto, LA	1,445
Lincoln, LA	544
Sabine, LA	192
Union, LA	121
Webster, LA	265
Harrison, TX	3,617
Panola, TX	509
Shelby, TX	5,524



### New Leases Added Since December 2008



### Four State Lease Activity

Across the four states where we collect lease data, we have posted more than 176,000 digital lease updates.

As you can see, if you're not getting Tobin Digital Lease Updates, you could be missing key information about your prospect areas. Does your land department have an accurate view of who the key players are? Do they know who's buying leases around them?

Contact your P2 Energy Solutions sales member today to start a conversation about lease data. You can also head to <http://info.p2es.com/tobin> and send us more information about your needs.

### Other Haynesville Products

P2 Energy Solutions offers other Tobin Map Data products in the Haynesville/Cotton Valley/Bossier plays.

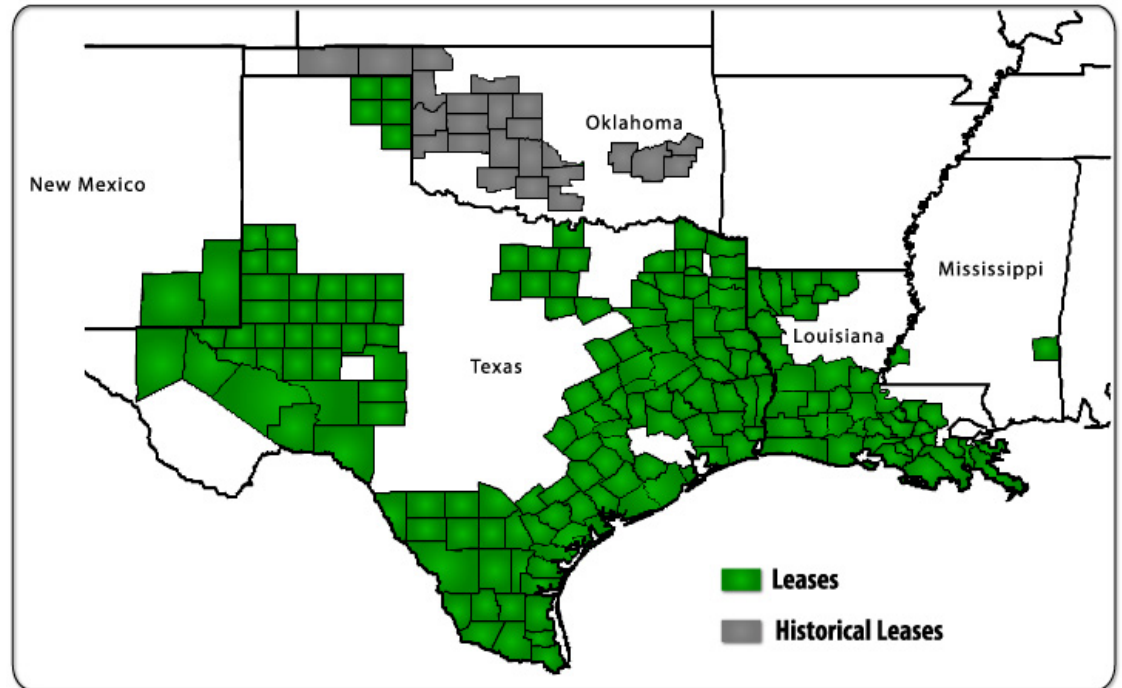
Area	Survey	Well Locations	Ownership	Leases	Culture	Directional Surveys
<b>TX Counties</b>						
Panola						
Harrison						
Shelby						
Angelina						
Gregg						
Marion						
Nacogdoches						
Rusk						
Sabine						
San Augustine						
<b>LA Parishes</b>						
Bossier						
Caddo						
De Soto						
Natitoches						
Red River						
Lincoln						

Available  
 Planned

## About Tobin Digital Lease Data

We offer the most comprehensive and complete lease information available on the market today. We track 184 counties in 4 states using a network of more than 23 collectors to get the most current information to our clients.

We have been collecting data for this product since 1995, and have lease information dating back to 1994. In 2008, we added more than 316,000 new instruments to the portfolio, and we began lease service for Maverick, Zavala, La Salle and Frio counties in Texas.



The P2 Energy Solutions' Tobin difference lies in the actual mapping of the leases, a critical factor for your Land Department. We assign points, and larger leases become accurate polygons precisely mapped to the same base map your geo-scientists and engineers are using – Tobin SuperBase™.

Digital Lease Data can be used in any software or mapping application on the market today. Data sets meet or exceed national mapping standards, using 1:24k map scales.

**Tobin Digital Lease Activity Services with Points (DLASP):** DLASP data supplements our Digital Lease Data product and provides customers current lease activity information by way of a general centroid location of the survey polygon for each record within a county or parish. The report contains all new oil and gas leases, memorandums, notices, amendments, extensions, assignments and lease option agreements. The DLASP product provides customers with the opportunity to view and monitor current lease activity before the actual spatial data is made available through the Digital Lease Data update.

## Contact Us

Contact us for a quote or questions using our simple web form: <http://info.p2es.com/tobin>.

This newsletter provides a technical analysis of the key issues faced by the E&P community regarding the use of spatial data, data formats, data models, application issues and best practices.